



The Pico Duarte

Four days to the highest peak in the Caribbean

HIKE THROUGH FOREST AND MOUNTAIN LANDSCAPES, ACCOMPANIED BY OUR EXPERT GUIDES



4 days / 3 nights



Daily

Starting at US\$ 365 p/p



The Pico Duarte

Itinerary

Day 1: Starting the adventure

Our guides will welcome you at base camp in the village of La Ciénaga (1,100 m / 3,609 feet), where after a brief orientation, a review of the trip itinerary, and enjoying a delicious dinner, you will rest by the Yaque del Norte River to start the journey the next day.

Activities Plan

Dinner

Accommodation

Camping at the base camp



Day 2: Hike to La Compartición Refuge

Hiking: 18 km (11.2 mi) • Elevation Gain 2,000 m / 6,560 feet
• Elevation Loss 300 m / 984 feet

After enjoying a tasty breakfast at base camp, we will begin our 18 km (11.2 mi) hike to the mid-mountain refuge called La Compartición, where we will spend the night. The hike consists of 4 km (2.5 mi) of flat terrain, 11 km (6.8 mi) of ascent, and 3 km (1.9 mi) of descent. Upon reaching La Compartición, a delicious dinner by the campfire, under the starry sky, will help us relax and recover.

Meal Plan

Breakfast at base camp

Hiking lunch

Dinner

Accommodation

Camping at La Compartición



Day 3: Summit day

Hiking: 10 km (6.2 mi) • Elevation Gain 1,168 m / 3,832 feet
• Elevation Loss 1,168 m / 3,832 feet

The first hike of the day will be 5 km (3.1 mi) to our destination, the summit of Pico Duarte. At the top, we will celebrate and enjoy a beautiful panoramic view of the majestic Cordillera Central. We will walk another 5 km (3.1 mi) to return to La Compartición, where we will relax for the rest of the afternoon and share our last night of adventure under the stars.

Meal Plan

Breakfast at camp

Trail lunch

Dinner

Accommodation

Camping at La Compartición



Day 4: Goodbye Pico

Hiking: 18K (11.2 mi) • Elevation Gain 300 m / 984 feet •
Elevation Loss 2,000 m / 6,560 feet

We will return to the base camp with an 18 km (11.2 mi) hike, which will be easier than the ascent day but still challenging. Upon reaching base camp, a typical Dominican lunch and a refreshing river bath will be the perfect farewell to an adventure that we know will remain etched in our memories and hearts.

* Experienced and physically fit mountaineers can complete this adventure in 2.5 days. The last day involves an intense hike of 28 km (17.4 mi), with an elevation gain of 1,468 m / 4,816 feet and an elevation loss of 3,168 m / 10,393 feet.



The Pico Duarte

Additional Information

Notes:

Good health and physical fitness are necessary to climb Pico Duarte.


Included



Camping

All meals




Not included



Extended nights

Personal expenses and tips

Ground transportation




The Pico Duarte

Additional Information

Included

- Entrance to Armando Bermúdez National Park
- Cargo mules for your luggage
- Saddle or riding mules
- The best and most professional guides
- Travel experience coordinator
- Camping tent
- Comfortable mattress
- Non-disposable trays, plates, cups, and cutlery
- Pre-trip virtual explanatory talk
- First aid kit

Price per person



1 or 2 PAX **US\$ 465 p/p**

3 or more PAX **US\$ 365 p/p**

